




### MERSEY DOCKS AD HARBOUR COMPANY LTD

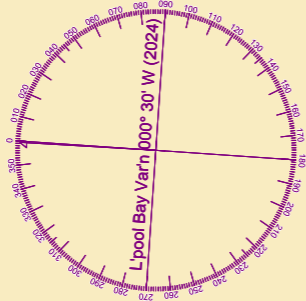

GARY DOYLE  
Group Harbour Master  
River Mersey  
LPR001\_18\_2024\_006  
Isle of Man  
Ferry Terminal

SCALE 1:1500 at A3



**DEPTHS**  
Depths are in metres and are reduced to chart datum being 4.93m below OD(N), which is approximately the level of the Lowest Astronomical Tide.

**HEIGHTS**  
Heights are in metres.  
Underlined figures show heights above Chart Datum.



**POSITIONS**  
Positions are referred to OSGB36 National Grid Datum.

**TOPOGRAPHY**  
The shore features on this chart are based largely on Ordnance Survey digital mapping data with permission of HMSO.  
© Crown Copyright 2024.  
Peel Licence Number 100018033.

Surveyed by: RK  
Processed by: RK  
Checked by: RK  
Surveyed: 22nd May 2024  
Issued: 23rd May 2024

