

**HEIGHTS**  
 Heights are in metres. Underlined figures show heights above Chart Datum.

**TOPOGRAPHY**  
 The shore features on this chart are based largely on Ordnance Survey digital mapping data with permission of HMSO. © Crown Copyright 2024. Peel Licence Number 100018033.

**FLATS & SANDBANKS**  
**CAUTION OWING TO FREQUENT CHANGES IN DEPTHS AND POSITIONS OF FLATS AND SANDBANKS THIS CHART SHOULD BE USED WITH CAUTION.**

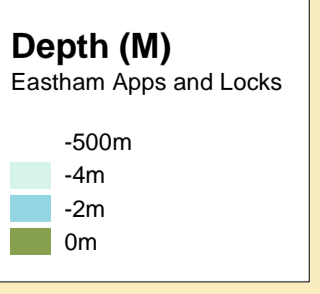
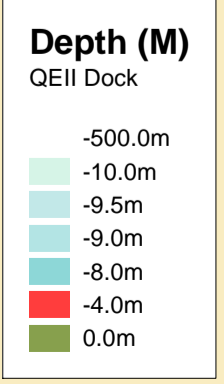
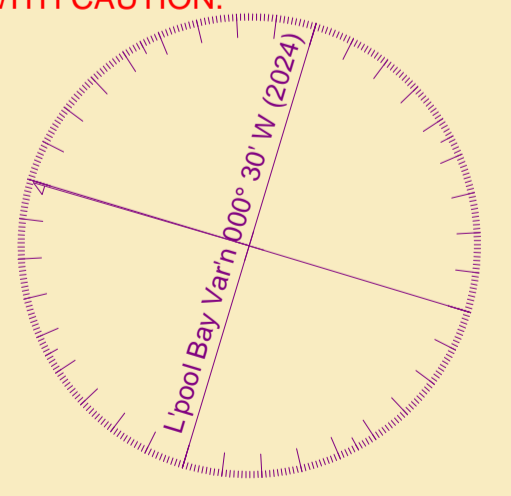
**DEPTHS**  
 Depths are in metres and are reduced to chart datum being 4.93m below Ordnance Datum (Newlyn), which is approximately the level of Lowest Astronomical Tide.

**QEII DOCK DEPTHS.**  
 Depths refer to Statutory Water Level. The Statutory Water Level between Eastham and Latchford Locks is 4.15 metres ABOVE Ordnance Datum (Newlyn).

**POSITIONS**  
 Positions are referred to OSGB36 National Grid Datum.

**UKHO & NTMS**  
 When using this chart please refer to UKHO Admiralty Publications and also local Notice to Mariners and Navigational Warnings.

Vessel: Royal Charter  
 Surveyed by: RK/EM  
 Processed by: RK  
 Checked by: RK  
 Surveyed: 22nd May 2024  
 Issued: 23rd May 2024  
 QEII Dock Surveyed: 5th April 2024  
 QEII Lock Surveyed: 16th May 2024  
 80FT Lock Surveyed: 22nd May 2024



**MERSEY DOCKS AND HARBOUR COMPANY LTD**

Gary Doyle  
 Group Harbour Master

River Mersey

**LPR003\_4\_2024\_023**  
**Approaches to Eastham Locks**

SCALE 1:1250 at A1

