



### MERSEY DOCKS AND HARBOUR COMPANY LTD

Gary Doyle  
Group Harbour Master

Liverpool Docks

## LPD004\_1\_2025\_007C LANGTON & BROCKLEBANK DOCKS & BRANCH

**DEPTHS**  
Depths are in metres and are reduced to chart datum being 4.93m below Ordnance Datum (Newlyn), which is approximately the level of Lowest Astronomical Tide.

**HEIGHTS**  
Heights are in metres. Underlined figures show heights above Chart Datum.

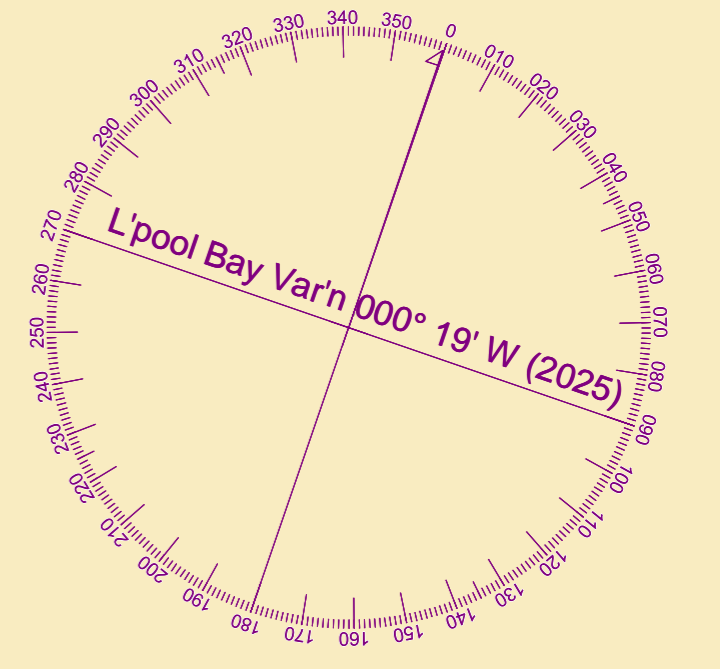
**POSITIONS**  
Positions are referred to OSGB36 National Grid Datum.

**UKHO & NTMS**  
When using this chart please refer to UKHO Admiralty Publications and also local Notice to Mariners and Navigational Warnings.

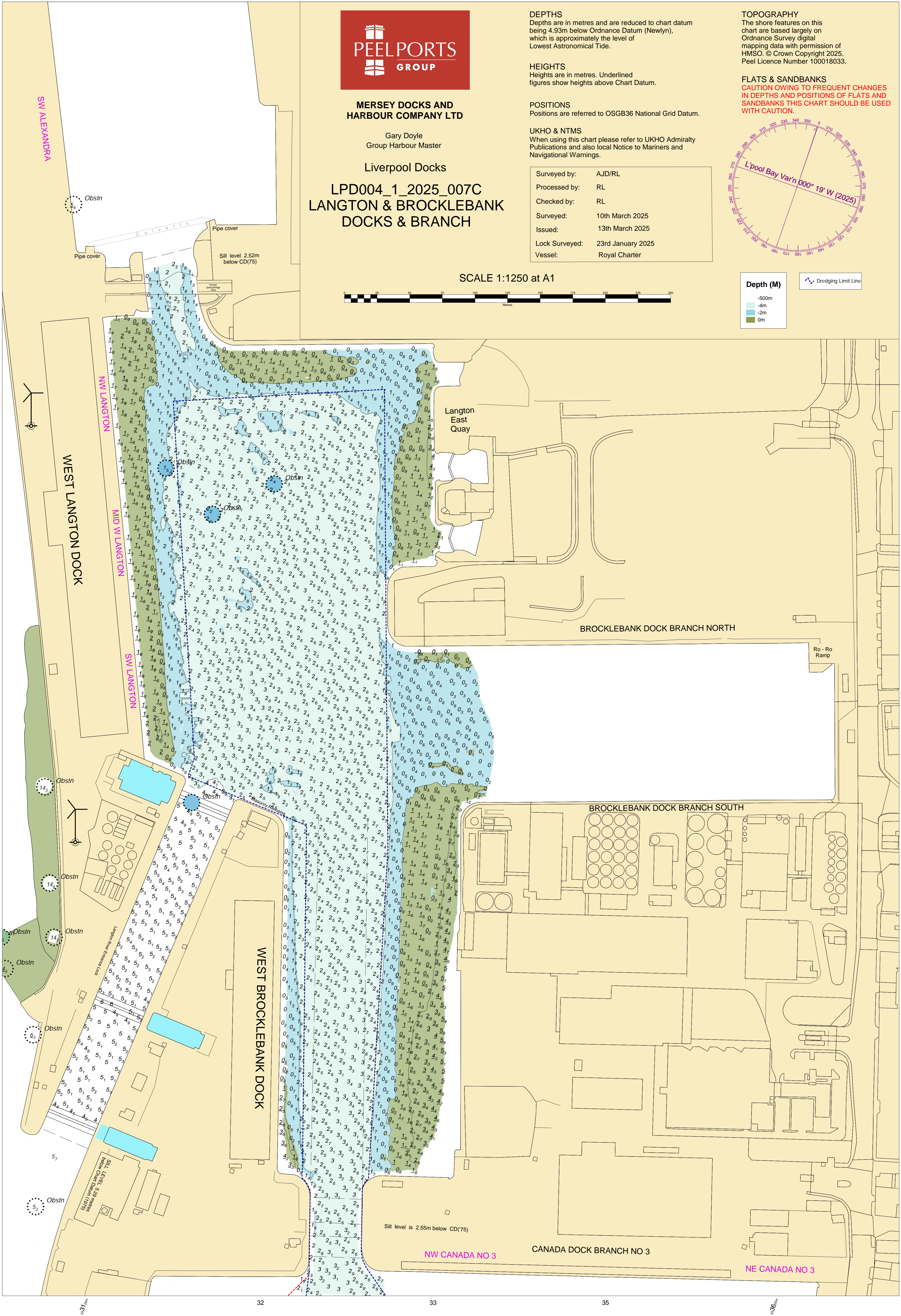
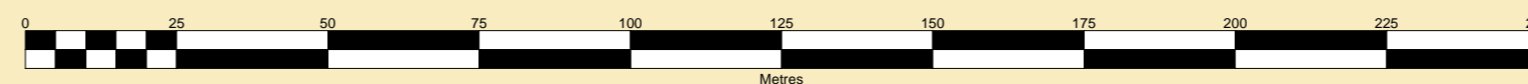
Surveyed by:	AJD/RL
Processed by:	RL
Checked by:	RL
Surveyed:	10th March 2025
Issued:	13th March 2025
Lock Surveyed:	23rd January 2025
Vessel:	Royal Charter

**TOPOGRAPHY**  
The shore features on this chart are based largely on Ordnance Survey digital mapping data with permission of HMSO. © Crown Copyright 2025. Peel Licence Number 100018033.

**FLATS & SANDBANKS**  
**CAUTION OWING TO FREQUENT CHANGES IN DEPTHS AND POSITIONS OF FLATS AND SANDBANKS THIS CHART SHOULD BE USED WITH CAUTION.**



SCALE 1:1250 at A1



Vertical coordinate labels: 47, 46, 45, 43, 42, 41, 40

Vertical coordinate labels: 50, 48, 47, 46, 45, 43, 42, 41, 40

Horizontal coordinate labels: 27, 28, 30, 31, 32, 33, 35, 36