

WEST GLADSTONE DOCK

GLADSTONE DOCK BRANCH No 3

GLADSTONE DOCK BRANCH No 3

GLADSTONE DOCK BRANCH No 2

NW GLADSTONE No 2

NE GLADSTONE No 2

SW GLADSTONE No 2

SE GLADSTONE No 2

'PORT OF LIVERPOOL' BIOMASS TERMINAL

GLADSTONE DOCK BRANCH No 1

NW GLADSTONE No 1

NE GLADSTONE No 1

SW GLADSTONE No 1

GLADSTONE DOCK BRANCH No 1

SE GLADSTONE No 1

HORNBY PASSAGE
Sill level 2.55m below CD (75)

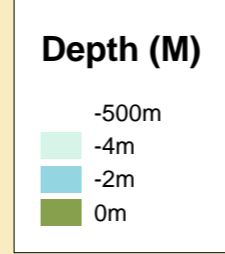


MERSEY DOCKS AND HARBOUR COMPANY LTD
Gary Doyle
Group Harbour Master
Liverpool Docks

LPD002_1_2024_005
GLADSTONE DOCK & BRANCHES & LOCK & HORNBY PASSAGE

DEPTHS
Depths are in metres and are reduced to chart datum being 4.93m below Ordnance Datum (Newlyn), which is approximately the level of Lowest Astronomical Tide.

HEIGHTS
Heights are in metres. Underlined figures show heights above Chart Datum.

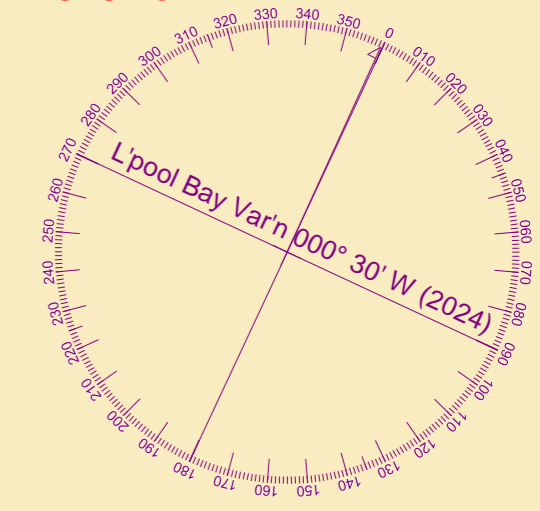


POSITIONS
Positions are referred to OSGB36 National Grid Datum.

UKHO & NTMS
When using this chart please refer to UKHO Admiralty Publications and also local Notice to Mariners and Navigational Warnings.

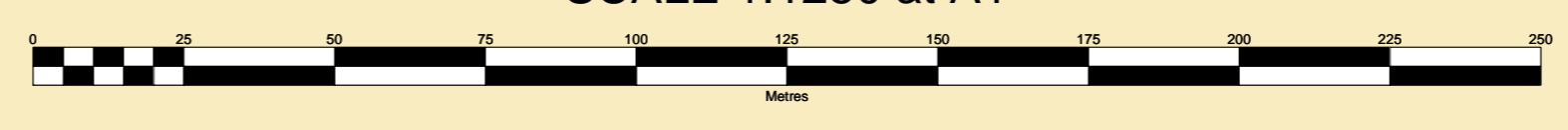
TOPOGRAPHY
The shore features on this chart are based largely on Ordnance Survey digital mapping data with permission of HMSO. © Crown Copyright 2024. Peel Licence Number 100018033.

FLATS & SANDBANKS
CAUTION OWING TO FREQUENT CHANGES IN DEPTHS AND POSITIONS OF FLATS AND SANDBANKS THIS CHART SHOULD BE USED WITH CAUTION.



Vessel:	Royal Charter
Surveyed by:	RK
Processed by:	RK
Checked by:	RK
Surveyed:	26th June 2024
Issued:	27th June 2024
Lock Surveyed:	26th June 2024

SCALE 1:1250 at A1



GLADSTONE RIVER ENTRANCE
Lock Sill (Tide-gate) below chart datum (1979)

Swing bridge

Former HORNBY FILL

Obsn

Cable Area Dredging Prohibited

GLADSTONE RIVER ENTRANCE LOCK (Please see Notice to Mariners for the Lock)