



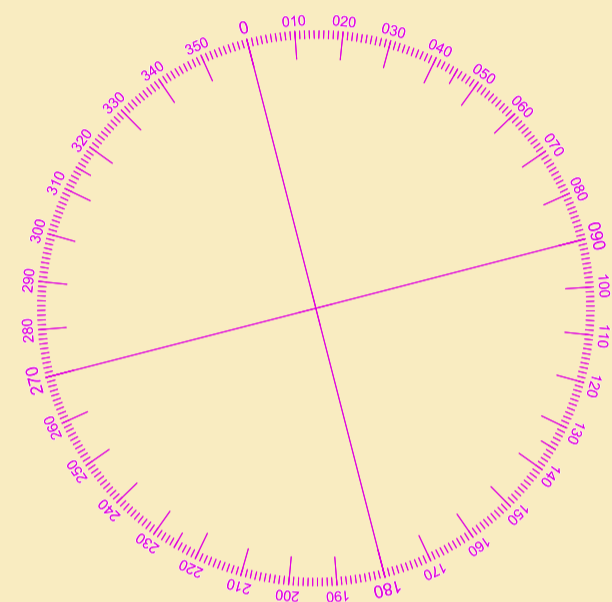
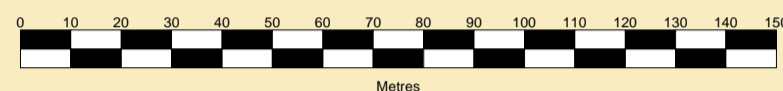
CLYDEPORT OPERATIONS LIMITED

GARY DOYLE
Group Harbour Master

River Clyde

CPR015-1-2024-001
RIVER LEVEN TO HAVOCK


SCALE 1:1500 at A1



DEPTHS
Depths are in metres and are reduced to chart datum being 1.79m below Ordnance Datum (Newlyn), which is approximately the level of Lowest Astronomical Tide.

HEIGHTS
Heights are in metres. Underlined figures show heights above Chart Datum.

DEPTH COLOUR TABLE



POSITIONS
Positions are referred to OSGB36 National Grid Datum.

AUTHORISED CHANNEL
The pecked lines indicate the limits of the authorised channel.

TOPOGRAPHY
The shore features on this chart are based largely on Ordnance Survey digital mapping data with permission of HMSO. © Crown Copyright 2024. Peel Licence Number 100018033.

Surveyed by: VO/AS
Processed by: VO
Checked by: NM
Surveyed: 14th Sep 23/ 15-25th Sep 24
Issued: 22nd Oct 2024

