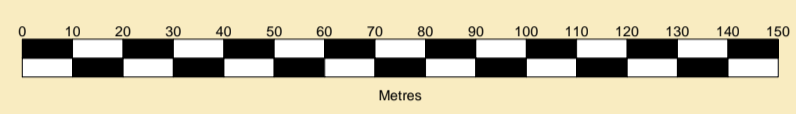




**CLYDEPORT OPERATIONS LIMITED**  
 GARY DOYLE  
 Group Harbour Master  
 River Clyde

**CPR021-1-2024-001  
 GREENOCK OCEAN TERMINAL  
 TO VICTORIA HARBOUR**


SCALE 1:1500 at A1



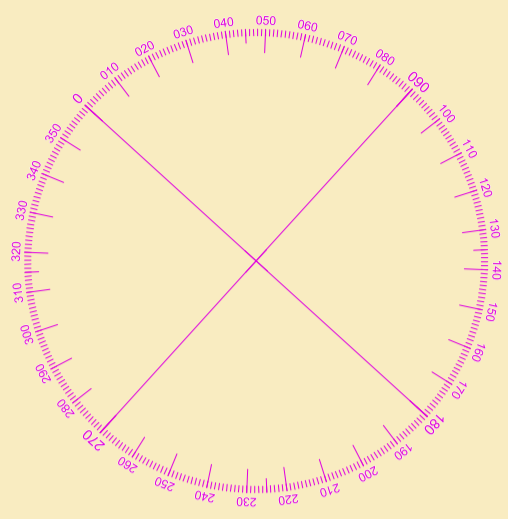
**DEPTHS**  
 Depths are in metres and are reduced to chart datum being 1.62m below Ordnance Datum (Newlyn), which is approximately the level of Lowest Astronomical Tide.

**HEIGHTS**  
 Heights are in metres. Underlined figures show heights above Chart Datum.

**DEPTH COLOUR TABLE**



**TOPOGRAPHY**  
 The shore features on this chart are based largely on Ordnance Survey digital mapping data with permission of HMSO. © Crown Copyright 2024. Peel Licence Number 100018033.



**POSITIONS**  
 Positions are referred to OSGB36 National Grid Datum.

**AUTHORISED CHANNEL**  
 The pecked lines indicate the limits of the authorised channel.

Surveyed by: AS  
 Processed by: VO  
 Checked by: NM  
 Surveyed: 3rd May 23/ 15- 25th Sep 24  
 Issued: 22nd Oct 2024

