



DEPTHS
Depths are in metres and are reduced to chart datum being 4.93m below Ordnance Datum (Newlyn), which is approximately the level of Lowest Astronomical Tide.

HEIGHTS
Heights are in metres. Underlined figures show heights above Chart Datum.

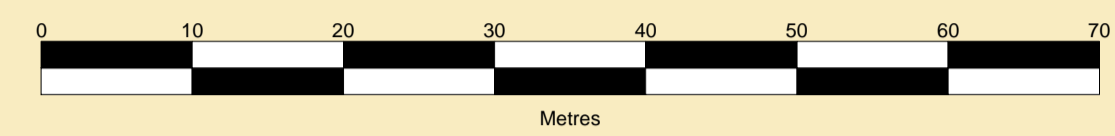
TOPOGRAPHY
The shore features on this chart are based largely on Ordnance Survey digital mapping data with permission of HMSO. © Crown Copyright 2024. Peel Licence Number 100018033.

POSITIONS
Positions are referred to OSGB36 National Grid Datum.

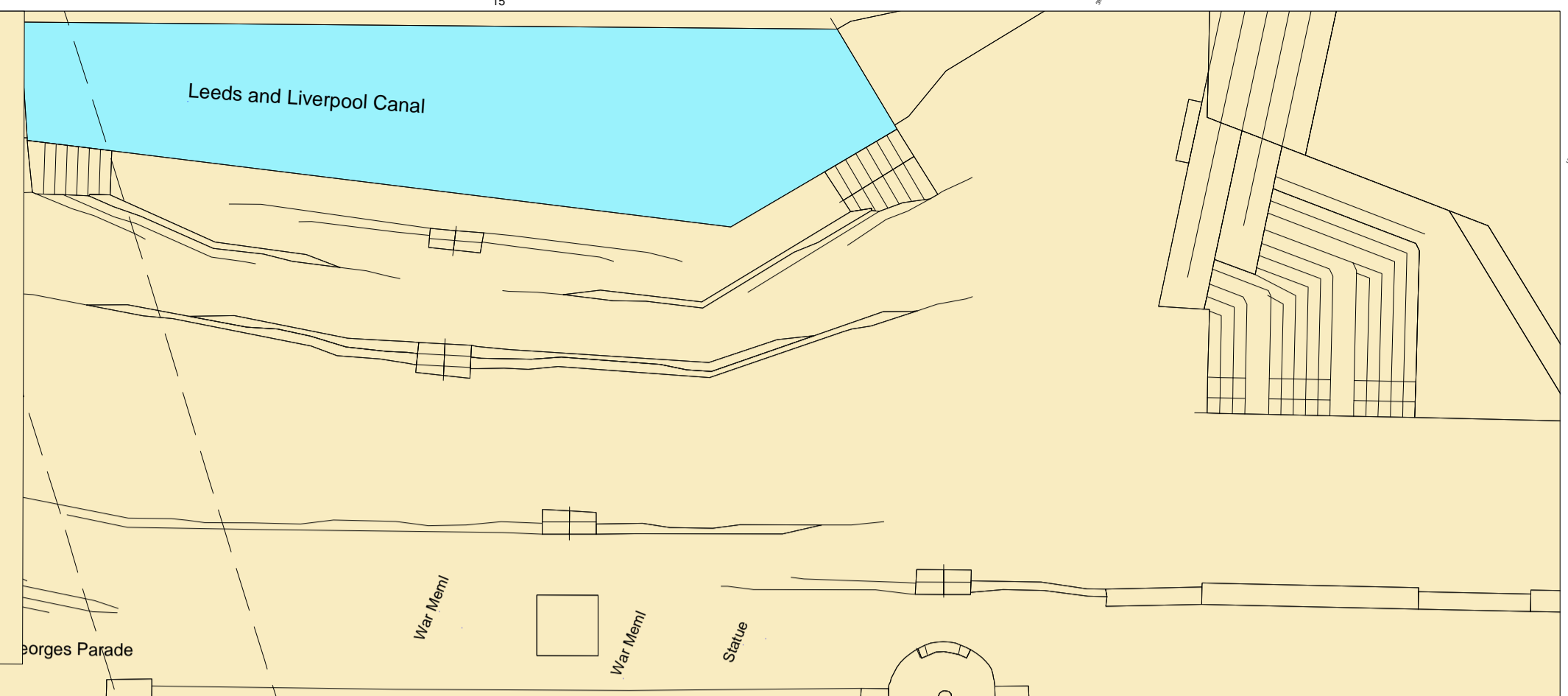
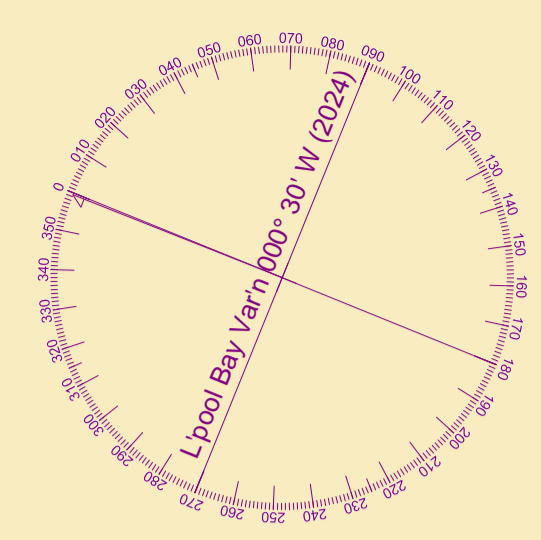
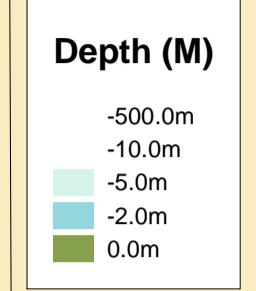
UKHO & NTMS
When using this chart please refer to UKHO Admiralty Publications and also local Notice to Mariners and Navigational Warnings.

MERSEY DOCKS AND HARBOUR COMPANY LTD
Gary Doyle
Group Harbour Master
River Mersey

SCALE 1:500 at A1



Surveyed by:	RK
Processed by:	RK
Checked by:	RK
Surveyed:	5th July 2024
Issued:	8th July 2024
Vessel:	Royal Charter



LPR001_8_2024_002
Mersey Ferries
Pontoon

