

MERSEY DOCKS AND HARBOUR COMPANY LTD

Gary Doyle
Group Harbour Master

River Mersey

LPR001_3_2025_002

Langton River Entrance

DEPTHS
Depths are in metres and are reduced to chart datum being 4.93m below Ordnance Datum (Newlyn), which is approximately the level of Lowest Astronomical Tide.

HEIGHTS
Heights are in metres. Underlined figures show heights above Chart Datum.


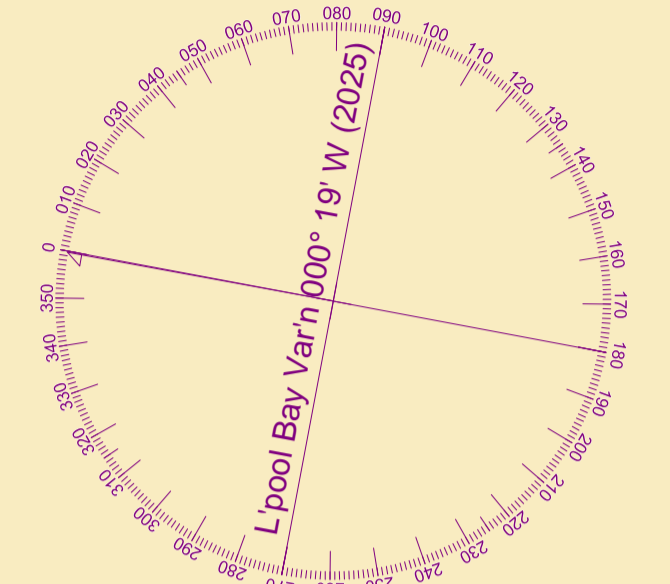
POSITIONS
Positions are referred to OSGB36 National Grid Datum.

UKHO & NTMS
When using this chart please refer to UKHO Admiralty Publications and also local Notice to Mariners and Navigational Warnings.


Vessel:	Royal Charter
Surveyed by:	RK/AJD
Processed by:	AJD
Checked by:	NM
Surveyed:	12th February 2025
Issued:	13th February 2025
Lock Surveyed:	23rd January 2025

TOPOGRAPHY
The shore features on this chart are based largely on Ordnance Survey digital mapping data with permission of HMSO. © Crown Copyright 2025. Peel Licence Number 100018033.

FLATS & SANDBANKS
CAUTION OWING TO FREQUENT CHANGES IN DEPTHS AND POSITIONS OF FLATS AND SANDBANKS THIS CHART SHOULD BE USED WITH CAUTION.



SCALE 1:1250 at A1



NOTE OBSTRUCTIONS IN THE VICINITY OF THE LOCK ENTRANCE/BULLMOSE
Bathymetric data shows various historically known long standing seabed structures/artifacts though possibly to be part of the original River Entrance construction which are now in the interest of navigation being shown as obstructions.

GREEN

WHITE

RED

WHITE

GREEN